
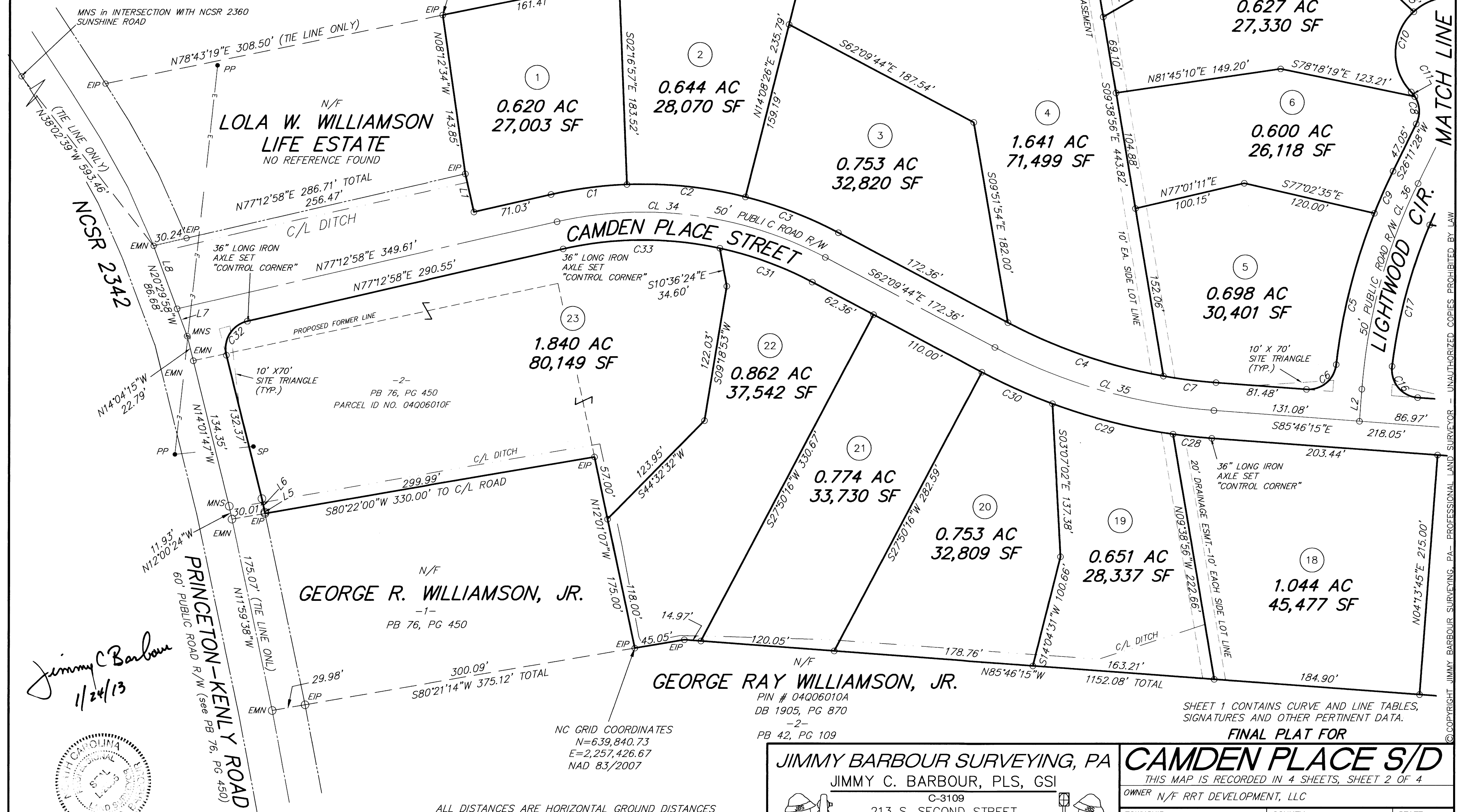


STATE OF NORTH CAROLINA, JOHNSTON COUNTY
 FILED FOR REGISTRATION AT 2:07:47 P.M.
 Feb. 7, 2013, IN THE
 REGISTER OF DEEDS OFFICE.
 RECORDED IN PLAT BOOK 78, PAGE 174
 CRAIG OLIVE REGISTER OF DEEDS, BY *Anna Stallings* ASSISTANT REG. OF DEEDS

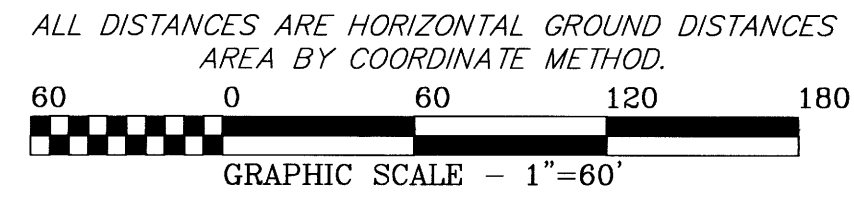

N/F
JUAINITA W. FORNOFF LIVING TRUST
 DB 3762, PG 909



NC GRID COORDINATES
 N=640,407.80
 E=2,257,252.99
 NAD 83/2007



Jimmy C. Barbour
 1/24/13



JIMMY BARBOUR SURVEYING, PA
 JIMMY C. BARBOUR, PLS, GSI

C-3109
 213 S. SECOND STREET
 P. O. BOX 28
 SMITHFIELD, N.C. 27577
 919 989-6642 919-989-3013
 919 989-6643 FAX

CAMDEN PLACE S/D
 THIS MAP IS RECORDED IN 4 SHEETS, SHEET 2 OF 4

OWNER N/F RRT DEVELOPMENT, LLC

TOWNSHIP	BOON HILL	COUNTY	JOHNSTON	STATE	NC
SURVEYED BY	R MORRISON		DRAWN BY		CINDA MOORE
DATE SURVEYED	2-2012 thru 9-2012		SCALE	1"=60'	
DRAWING NO.			11-176SDR		

MATCH LINE SEE SHEET 3 OF 4

© COPYRIGHT JIMMY BARBOUR SURVEYING, PA - PROFESSIONAL LAND SURVEYOR - UNAUTHORIZED COPIES PROHIBITED BY LAW